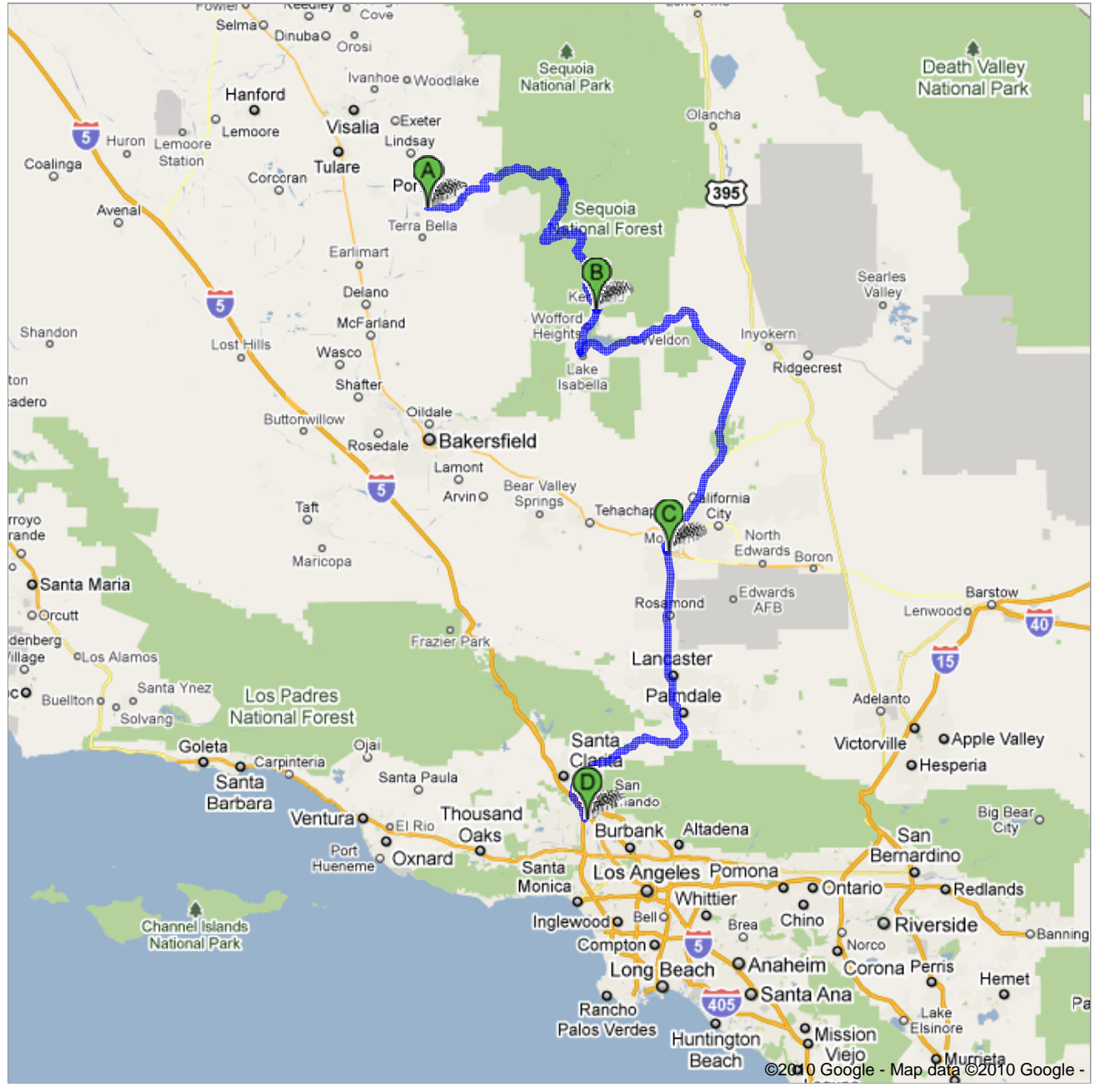










**Directions to Coco's Bakery Restaurant**  
10841 Sepulveda Boulevard, Mission Hills, CA  
91345-1410 - (818) 365-3309  
**258 mi – about 5 hours 27 mins**


**Save trees. Go green!**  
Download Google Maps on your phone at [google.com/gmm](http://google.com/gmm)









 **Holiday Inn Express Hotel & Suites Porterville**  
840 South Jaye Street, Porterville, CA 93257 - (559) 782-1200

1. Head **north** on **S Jaye St** toward **Poplar Rd** go 358 ft  
total 358 ft
-  2. Take the 1st **right** onto **CA-190 E/W Poplar Ave**  
Continue to follow CA-190 E  
About 25 mins go 21.2 mi  
total 21.3 mi
-  3. Turn **right** to stay on **CA-190 E**  
About 16 mins go 10.1 mi  
total 31.4 mi
-  4. Turn **left** to stay on **CA-190 E**  
About 4 mins go 2.3 mi  
total 33.7 mi
-  5. Turn **left** to stay on **CA-190 E**  
About 4 mins go 2.7 mi  
total 36.3 mi
-  6. Turn **left** to stay on **CA-190 E**  
About 6 mins go 4.1 mi  
total 40.4 mi
7. Continue onto **Co Route 107/M-90**  
Continue to follow M-90  
About 27 mins go 15.4 mi  
total 55.8 mi
-  8. Turn **left** at **M-50/Parker Pass Dr**  
About 12 mins go 6.5 mi  
total 62.4 mi
9. Continue onto **M-99**  
About 37 mins go 21.1 mi  
total 83.4 mi
10. Continue onto **County Rd 521/Sierra Way**  
About 6 mins go 3.1 mi  
total 86.6 mi
-  11. Turn **right** at **Burlando Rd/County Rd 495**  
About 1 min go 0.5 mi  
total 87.1 mi


Total: **87.1 mi** – about **2 hours 19 mins**

 **Kernville, CA**

total 0.0 mi

12. Head **southwest** on **Burlando Dr/County Rd 495** toward **Burlando Rd** go 4.3 mi  
total 4.3 mi
-  13. Continue onto **CA-155 E/Wofford Blvd**  
Continue to follow CA-155 E  
About 11 mins go 6.6 mi  
total 10.8 mi
-  14. Turn **left** onto the **State Route 178 E** ramp  
About 1 min go 0.2 mi  
total 11.0 mi
-  15. Merge onto **CA-178 E**  
About 46 mins go 43.4 mi  
total 54.5 mi
-  16. Turn **right** at **CA-14 S/Midland Trail**  
Continue to follow CA-14 S  
About 41 mins go 40.6 mi  
total 95.1 mi
-  17. Slight **right** at **Midland Trail**  
About 2 mins go 1.0 mi  
total 96.1 mi
-  18. Turn **left** at **CA-58 BUS E**  
About 2 mins go 1.0 mi  
total 97.2 mi

Total: **97.2 mi** – about **1 hour 50 mins**

 **Mojave, CA**

total 0.0 mi

-  19. Head **south** on **CA-14 S/CA-58 BUS E** toward **Inyo St**  
Continue to follow CA-14 S  
About 1 hour 10 mins go 68.1 mi  
total 68.1 mi

20. Take exit **1B** to merge onto **I-5 S/Golden State Fwy** toward **Golden State Fwy/Los Angeles** go 3.9 mi  
About 4 mins total 72.0 mi

 21. Slight **right** at **I-405 S/San Diego Fwy** (signs for **Santa Monica**) go 0.8 mi  
About 1 min total 72.8 mi

 22. Take exit **72** for **Rinaldi St** toward **Mission Hills** go 0.3 mi  
total 73.1 mi

 23. Turn **left** at **Rinaldi St** go 446 ft  
total 73.1 mi

 24. Take the 1st **right** onto **Sepulveda Blvd** go 0.8 mi  
About 2 mins total 73.9 mi

 25. Turn **right** at **Bermuda St** go 246 ft  
total 74.0 mi

Total: **74.0 mi** – about **1 hour 18 mins** – up to 1 hour 40 mins in traffic

 **Coco's Bakery Restaurant**  
10841 Sepulveda Boulevard, Mission Hills, CA 91345-1410 - (818) 365-3309

These directions are for planning purposes only. You may find that construction projects, traffic, weather, or other events may cause conditions to differ from the map results, and you should plan your route accordingly. You must obey all signs or notices regarding your route.

Map data ©2010 Google

Directions weren't right? Please find your route on [maps.google.com](http://maps.google.com) and click "Report a problem" at the bottom left.